

Aboriginal Site Impact Recording Form

AHIMS Registrar

PO Box 1967, Hurstville 2220 NSW

April 2012 OEH 2012/0558

- 1 This form must be completed following impacts to AHIMS sites that are:
 - a) a result of test excavation carried out in accordance with the *Code of Practice for the Archaeological Investigation of Aboriginal Objects in NSW*
 - b) authorised by an Aboriginal Heritage Impact Permit (AHIP) issued by the Office of Environment and Heritage (OEH)
 - c) undertaken for the purpose of complying with Director General's Requirements issued by the Department of Planning and Infrastructure (DP&I) for:
 - State Significant Development (SSD - Part 4),
 - State Significant Infrastructure (SSI - Part 5.1), or
 - A Major Project (Part 3A - now repealed) under the *Environmental Planning and Assessment Act 1979 (EP&A Act)*, or
 - d) authorised by a SSD/SSI/Part 3A consent/approval under the EP&A Act.
- 2 Completed forms must be submitted to the AHIMS Registrar (www.environment.nsw.gov.au/contact/AHIMSRegistrar.htm).
- 3 This form is intended to complement (not replace) the AHIMS Site Recording Form. Where there is a need to provide detailed information about the nature of a site, use the AHIMS Site Recording Form.
- 4 This form does not replace the need to submit reports to OEH (as a condition of an AHIP or SSD/SSI/Part 3A consent/approval) This form must be submitted in addition to any reports.

AHIMS site ID:

Site impact authorisation (select one)	Reference numbers, dates
<input type="checkbox"/> Archaeological Code (The impacts to this site were the result of test excavation carried out in accordance with the <i>Code of Practice for the Archaeological Investigation of Aboriginal Objects in NSW</i> .)	Date OEH was notified (under requirement 15c of the Code): <input style="width: 150px; height: 20px;" type="text"/> OEH Regional office notified: <input style="width: 150px; height: 20px;" type="text"/>
<input type="checkbox"/> AHIP (The impacts to this site were authorised by an AHIP.)	AHIP number: <input style="width: 150px; height: 20px;" type="text"/> Date issued/signed: <input style="width: 150px; height: 20px;" type="text"/> AHIMS permit ID/number: <input style="width: 150px; height: 20px;" type="text"/>
<input type="checkbox"/> SSD/SSI/Part 3A application (The impacts to this site were undertaken for the purposes of complying with Director General's Requirements issued by the DP&I)	Project number: <input style="width: 150px; height: 20px;" type="text"/> Date Director General's Requirements issued: <input style="width: 150px; height: 20px;" type="text"/>
<input type="checkbox"/> SSD/SSI/Part 3A approved project (The impacts to this site were authorised by a consent/approval under Parts 4/5.1/3A of the EP&A Act.)	or Date of project approval: <input style="width: 150px; height: 20px;" type="text"/>

Site status following impacts:

- Not a site (The investigations concluded that this is not a site.)
- Valid site (The investigations confirmed that this is an Aboriginal site.)
- Partially destroyed (The site was partially destroyed following authorised impacts; a portion of the site remains in situ.)
- Destroyed (The site was completely destroyed following authorised impacts.)

Geographic location

Site name:

Easting:

Northing:

Coordinates must be in GDA (MGA)

Map sheet:

Zone:

Location method:

Primary recorder

(The person responsible for the completion and submission of this form)

Title	Surname	First name
<input type="text"/>	<input type="text"/>	<input type="text"/>
Organisation: <input type="text"/>		
Address: <input type="text"/>		
Phone: <input type="text"/>	E-mail: <input type="text"/>	
Date recorded: <input type="text"/>	Fax: <input type="text"/>	

Site information

Open/closed site:

Features:

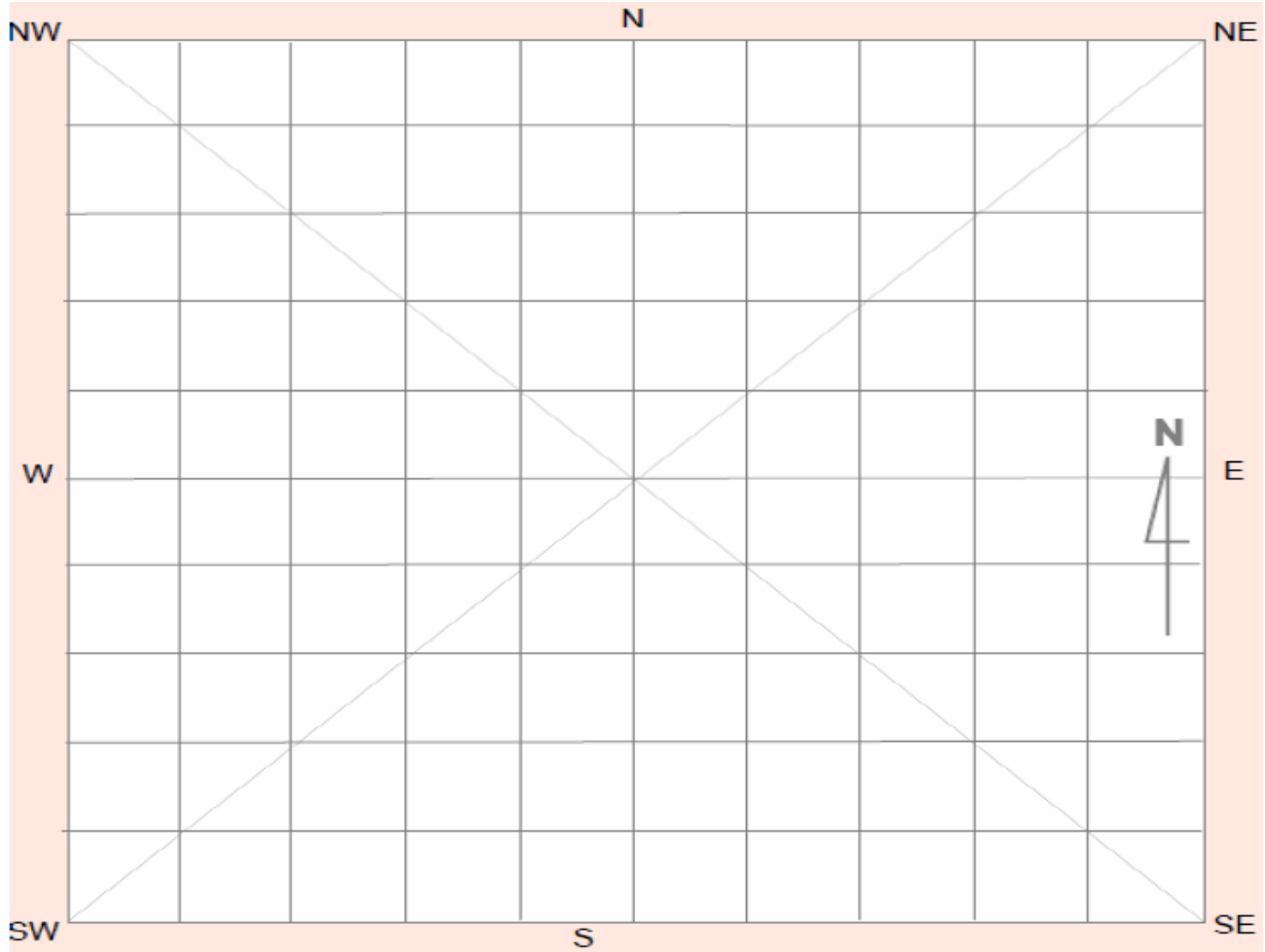
- | | | | |
|--------------------------|--------------------------------------|--------------------------|---|
| <input type="checkbox"/> | 1. Aboriginal ceremony and dreaming | <input type="checkbox"/> | 11. Habitation structure |
| <input type="checkbox"/> | 2. Aboriginal resource and gathering | <input type="checkbox"/> | 12. Hearth |
| <input type="checkbox"/> | 3. Art | <input type="checkbox"/> | 13. Non-human bone and organic material |
| <input type="checkbox"/> | 4. Artefact | <input type="checkbox"/> | 14. Ochre quarry |
| <input type="checkbox"/> | 5. Burial | <input type="checkbox"/> | 15. Potential archaeological deposit |
| <input type="checkbox"/> | 6. Ceremonial ring | <input type="checkbox"/> | 16. Stone quarry |
| <input type="checkbox"/> | 7. Conflict | <input type="checkbox"/> | 17. Shell |
| <input type="checkbox"/> | 8. Earth mound | <input type="checkbox"/> | 18. Stone arrangement |
| <input type="checkbox"/> | 9. Fish trap | <input type="checkbox"/> | 19. Modified tree |
| <input type="checkbox"/> | 10. Grinding groove | <input type="checkbox"/> | 20. Water hole |

Site condition

Written description of the condition of the AHIMS site (including relevant features) following the authorised impact of the site

Site map

Clearly demarcate the original AHIMS site boundary, show the boundaries of impacted areas and the areas where the site remains in situ. Display map coordinates.



Methodology and results

Summary of the methodology and results of the activity or works undertaken through the authorised impacts, as relevant to the AHIMS site

Management recommendations

Summary of any management recommendations for the AHIMS site


Post-investigation significance

Discuss if the scientific/archaeological or cultural significance of the site has changed in light of the results of the investigations or works conducted at the site.


Additional comments

Site photographs


Include photographs of the authorised impacts activity, as relevant to the AHIMS site. Please keep photo size to a maximum of 200 kb.




Description:




Description:




Description:



Description:



Description:



Description: