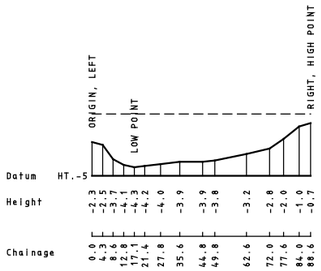

CH. 16080

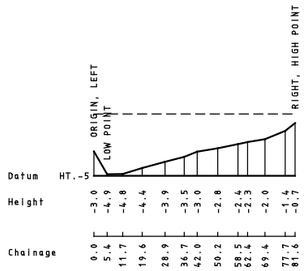

CH. 16650

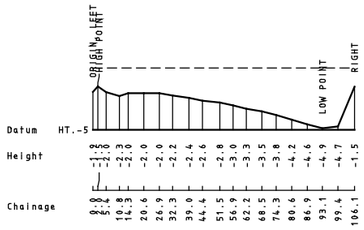

CH. 17130

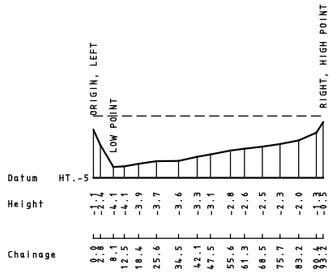

CH. 17660

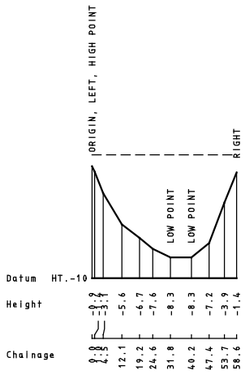

CH. 18140

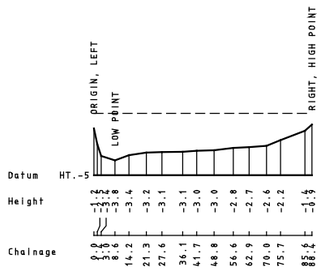

CH. 18660

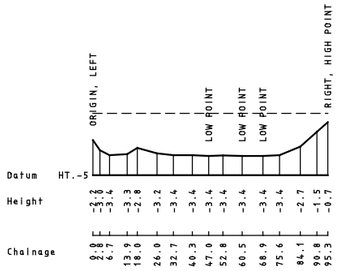

CH. 19170

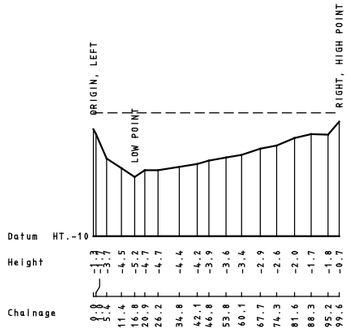

CH. 19640

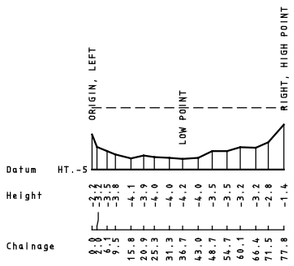

CH. 20150

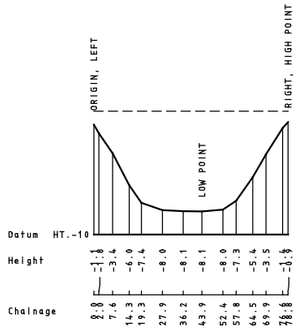

CH. 20630

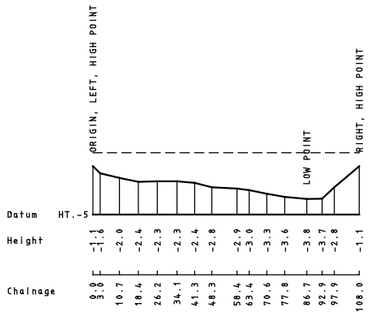

CH. 21150

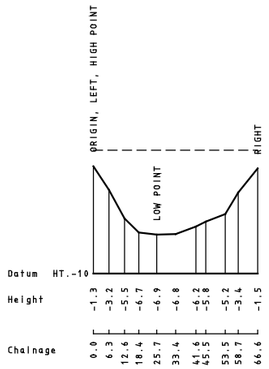

CH. 21640

MK	DETAILS OF AMENDMENTS	APPROVED	DATE

PLAN PREPARED BY
DEPARTMENT OF PUBLIC WORKS & SERVICES
SURVEYING & SPATIAL INFORMATION SERVICES
LEVEL 14 McKELL BUILDING
2-24 RAWSON PLACE SYDNEY
TEL: (02) 9372 7907 FAX: (02) 9372 7922

DATUM: AUSTRALIAN HEIGHT DATUM

CAUTION
THIS PLAN HAS BEEN PRODUCED AT THE SCALE/S SHOWN BELOW FOR THE PURPOSE OF AN ESTUARY MANAGEMENT STUDY AND SHOULD NOT BE USED FOR ANY OTHER PURPOSE.

0 10 20 40 60 80 100
HORIZONTAL REDUCTION RATIO 1:1000 METRES
0 2 4 8 12 16 20
VERTICAL REDUCTION RATIO 1:200 METRES

CO-ORDINATES	-	N.A.
CONTOUR INTERVAL	-	N.A.
SURVEYOR	-	S. HOLTZNAGEL
SURVEY DATE/S	-	4, 5, 9, 10 & 11 /1998
PROJECT CONTROLLER	-	M. FITZHENRY
CADD OPERATOR	-	B. WOOD
PLAN EXAMINER	-	A.R. GORDON
JOB NUMBER	-	2310070

LAND & WATER CONSERVATION

DEPARTMENT OF
LAND AND WATER CONSERVATION
ESTUARY
MANAGEMENT PROGRAM

SURVEYOR	-	SIGNED S. HOLTZNAGEL 1/09/1999
PROJECT CONTROLLER	-	SIGNED M. FITZHENRY 1/09/1999
PLAN EXAMINER	-	SIGNED A.R. GORDON 1/09/1999

WALLIS LAKE HYDROGRAPHIC SURVEY
OCTOBER – NOVEMBER 1998
WALLAMBA RIVER SECTIONS CH. 16080 – CH.21640

SHEET No 3 /13
SECTIONS
No IN SET 51 / 61
PLAN ROOM CAT No 53665

B 53665

G:\1SYS61SVPRO\WALLIGLA\DWG\B53665S1.DGN
$iseed1
15:41:44 01 SEP 1999