

MULLET CREEK CH. 3000

MULLET CREEK CH. 3100

MULLET CREEK CH. 3200

MULLET CREEK CH. 3300

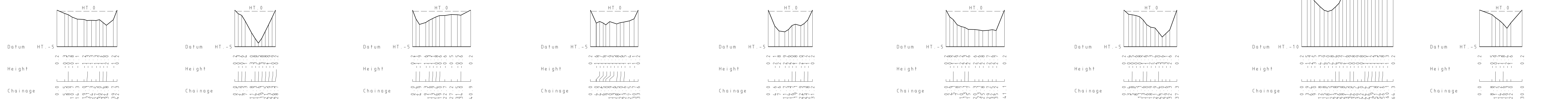
MULLET CREEK CH. 3400

MULLET CREEK CH. 3450

MULLET CREEK CH. 3500

MULLET CREEK CH. 3600

MULLET CREEK CH. 3700



MULLET CREEK CH. 3800

MULLET CREEK CH. 3900

MULLET CREEK CH. 4000

MULLET CREEK CH. 4100

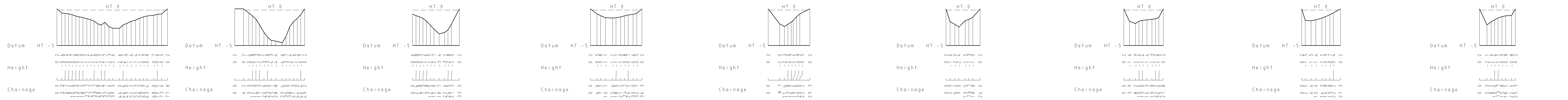
MULLET CREEK CH. 4200

MULLET CREEK CH. 4300

MULLET CREEK CH. 4350

MULLET CREEK CH. 4450

MULLET CREEK CH. 4500



MULLET CREEK CH. 4550

MULLET CREEK CH. 4600

MULLET CREEK CH. 4650

MULLET CREEK CH. 4700

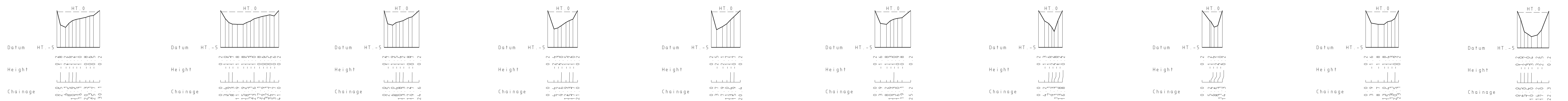
MULLET CREEK CH. 4750

MULLET CREEK CH. 4800

MULLET CREEK CH. 4850

MULLET CREEK CH. 4900

MULLET CREEK CH. 4950



MULLET CREEK CH. 5000

MULLET CREEK CH. 5050

MULLET CREEK CH. 5100

MULLET CREEK CH. 5150

MULLET CREEK CH. 5200

MULLET CREEK CH. 5250

MULLET CREEK CH. 5300

MULLET CREEK CH. 5350

MULLET CREEK CH. 5400

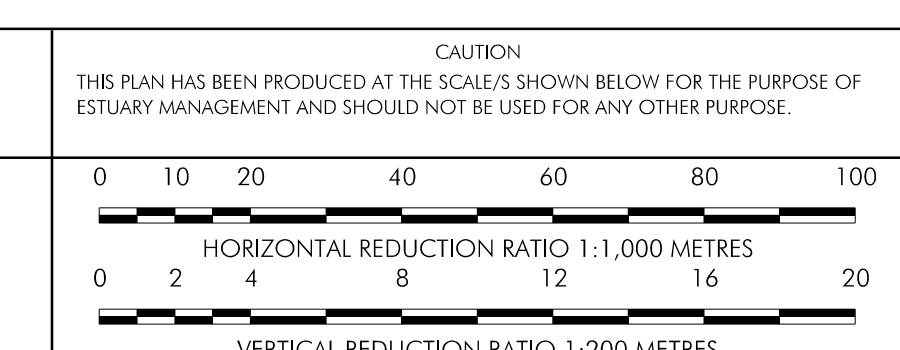
MULLET CREEK CH. 5450

B 56207

B 56207

<p>Plan prepared by NSW PUBLIC WORKS SURVEYING & SPATIAL INFORMATION SERVICES LEVEL 14 MCKELL BUILDING 2-24 RAVENSCREEN PLACE SYDNEY TEL: (02) 9372 7907 FAX: (02) 9372 7922 A division of the Department of Services, Technology & Administration</p>	<p>APPROVED</p>	<p>DATE</p>
---------------------------------------------------------------------------------------------------------------------------------------------------------------------------------------------------------------------------------------------------------------------------------------------------------------------------------------------	-----------------	-------------

DATUM: AUSTRALIAN HEIGHT DATUM



COORDINATES	W.G.A. ZONE 56
CONTOUR INTERVAL	N/A
SURVEYOR	S. HOLTZNAGEL
SURVEY DATES	DECEMBER 2007 TO APRIL 2008
PROJECT CONTROLLER	M. FITZHENRY
CADD OPERATOR	J. DUMBOICH
PLAN EXAMINER	S. SAUNDERS
JOB NUMBER	2009/1

Department of
Environment, Climate Change and Water NSW

ESTUARY MANAGEMENT PROGRAM	
SURVEYOR	S. HOLTZNAGEL 21/12/2009
PROJECT CONTROLLER	M. FITZHENRY 21/12/2009
PLAN EXAMINER	S. SAUNDERS 21/12/2009

LAKE ILLAWARRA
 HYDROGRAPHIC SURVEY - 2008
 MULLET CREEK SECTIONS CH.3000 - CH.5450

SHEET No	5 / 6
No IN SET	14 / 15
PLAN ROOM CAT No	56207