

Order conferring biodiversity certification

Under section 126H of the *Threatened Species Conservation Act 1995*

Under section 126H of the *Threatened Species Conservation Act 1995 (the Act)*, I Robert Stokes MP, Minister administering that Act, confer biodiversity certification on the specified land.

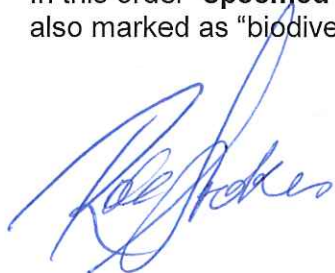
Under section 126P of the Act I have determined, on the basis of a biodiversity certification assessment, that the overall effect of biodiversity certification is to improve or maintain biodiversity values.

Under section 126Y of the Act, I specify the measures listed in Schedule 3 as approved measures under this biodiversity certification.

Under section 126ZA of the Act, biodiversity certification of the specified land takes effect from the date of publication of this order in the Government Gazette and remains in force indefinitely.

Definition

In this order “**specified land**” means the land described in Schedule 1 to this order that is also marked as “biodiversity certified land” on the map in Schedule 2.



ROBERT STOKES MP
Minister for the Environment

Signed at Sydney, this 19th day of September 2014

Schedule 1 Description of the specified land

Roads

All formed, and unformed, roads.

Lots within deposited plans	
------------------------------------	--

Lot	Deposited plan
------------	-----------------------

Part Lot 4	1090948
------------	---------

Part Lot 3	663700
------------	--------

Part Lot 50	837279
-------------	--------

Part Lot 28	172003
-------------	--------

Part Lot 9	1068530
------------	---------

Part Lot 13	11360129
-------------	----------

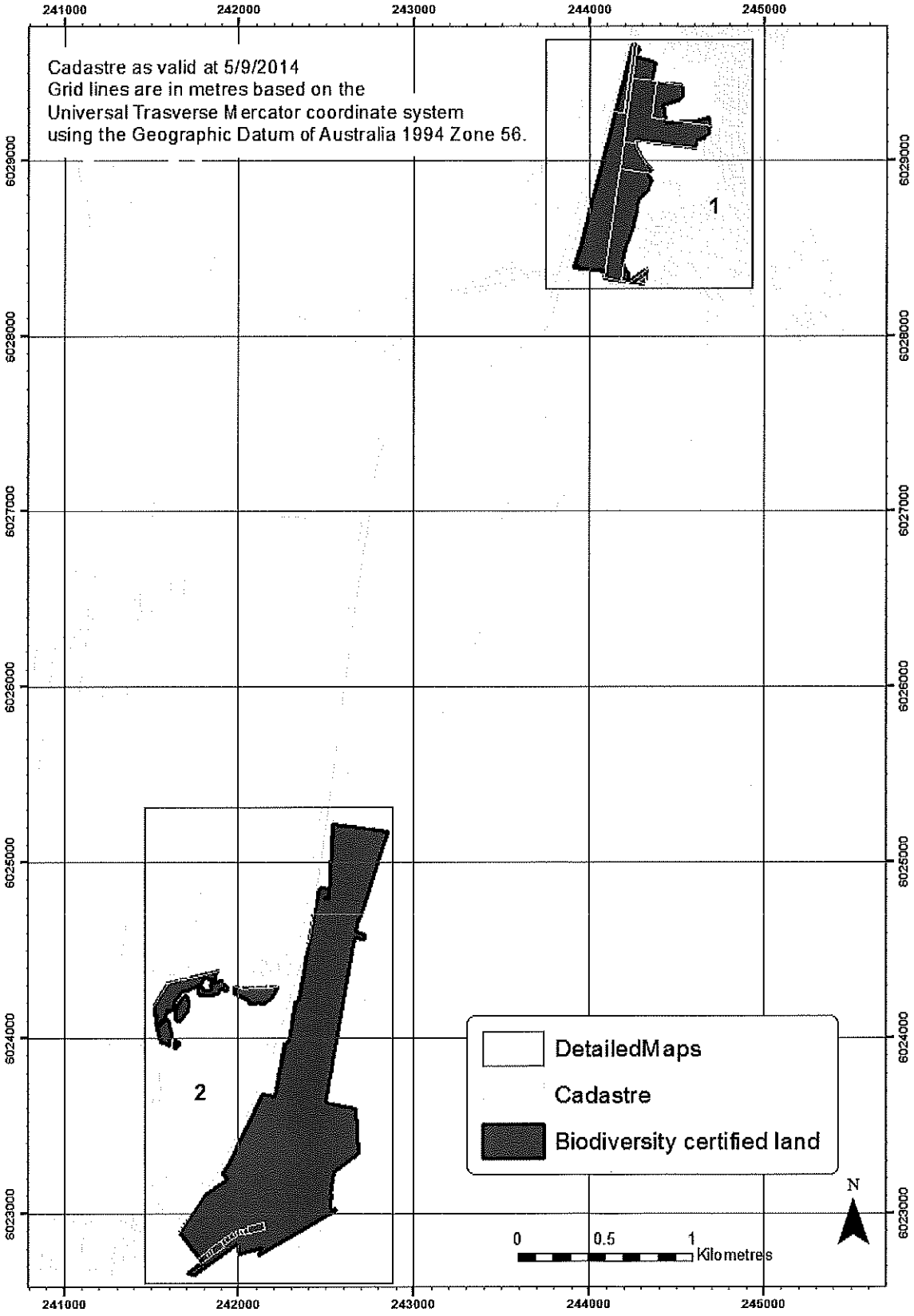
Part Lot 58	245167
-------------	--------

Part Lot 20	1174639
-------------	---------

Part Lot 1	825610
------------	--------

Part Lot 89	1093710
-------------	---------

Schedule 2 Map of the specified land



244000

245000

Cadastre as valid at 5/9/2014
Grid lines are in metres based on the
Universal Transverse Mercator coordinate system
using the Geographic Datum of Australia 1994 Zone 56.

6029000

6029000

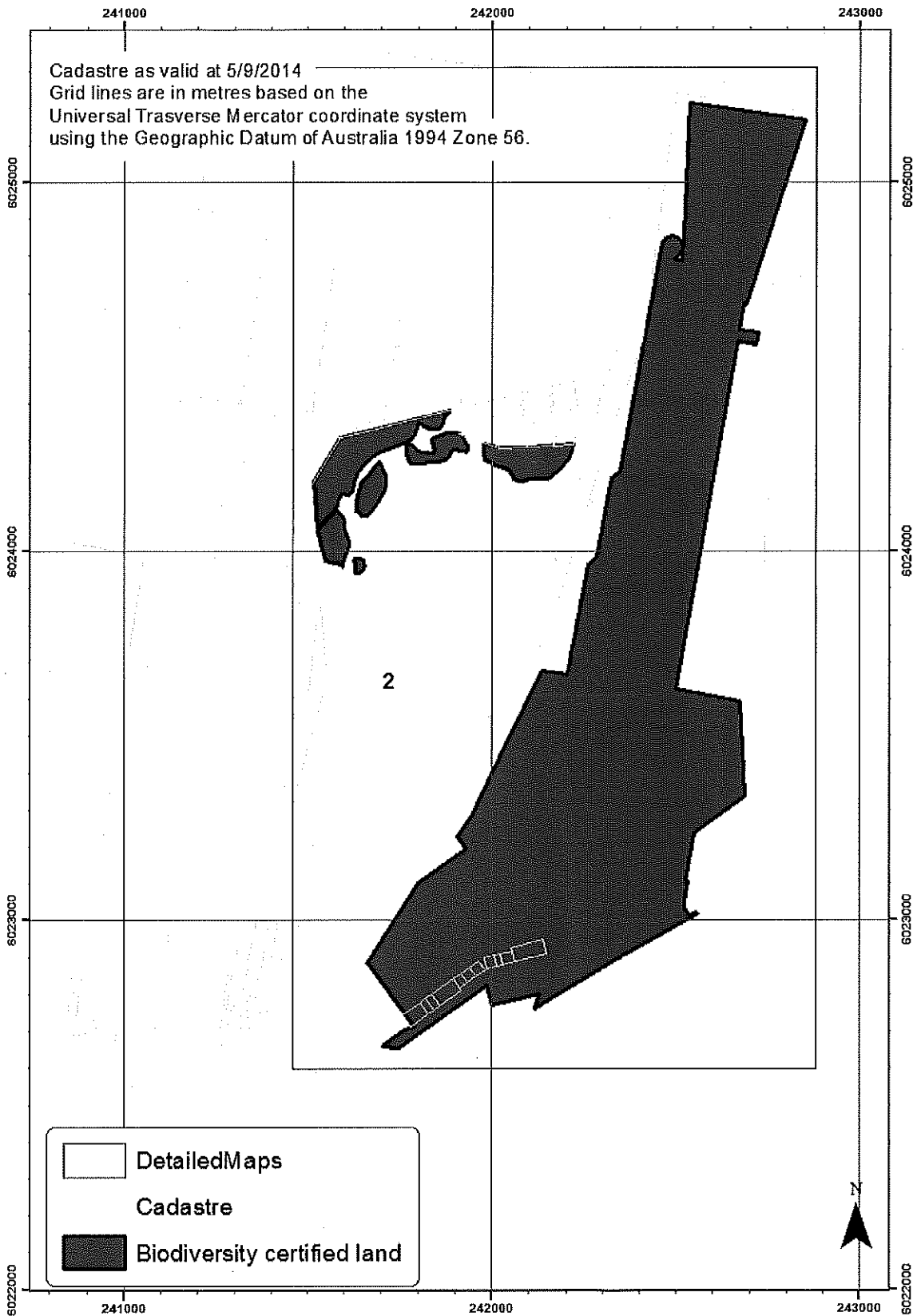
1

-  DetailedMaps
 -  Biodiversity certified land
- Cadastre



244000

245000



Schedule 3 Approved measures

The approved measures under this order are as follows:

Proposed conservation measures

1. The entering into of a biobanking agreement under Part 7A of the Act consistent with the terms set out in Schedule 2 of the biodiversity certification agreement dated 19th September 2014 between Eurobodalla Shire Council and the Minister administering the Act.
2. Preparation of a planning proposal under section 55 of the *Environmental Planning and Assessment Act 1979* which provides for the amendment of Maps 2750_COM_LZN_011B_040_20130529 and 2750_COM_LZN_012A_040_20130701 from the Eurobodalla Local Environmental Plan 2012 in accordance with the proposed

Requirements as to the timing of the implementation of the proposed conservation measures

3. The proposed conservation measure described in clause 1 of this Schedule must be entered into within 6 months of the date this order takes effect.
4. The proposed conservation measure described in clause 2 of this Schedule must be forwarded to the Minister for Planning within 12 months of the date this order takes effect.

Annexure 1 – Proposed Zoning Map

