


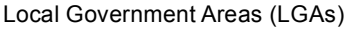


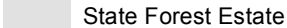


**Cumberland subregion Biodiversity Investment Opportunities Map- Hawkesbury LGA**

**Legend**

- |   |  |   |
|---|--|---|
|  Cumberland IBRA Subregion      |  <b>Priority Investment Areas</b><br>Core Areas |  Priority Conservation Lands (PCLs) outside Cumberland Subregion |
|  Local Government Areas (LGAs) |  Regional Corridors                             |   |
|  NPWS Estate                    |  |   |
|  State Forest Estate            |  |   |

