

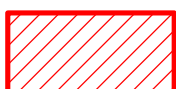



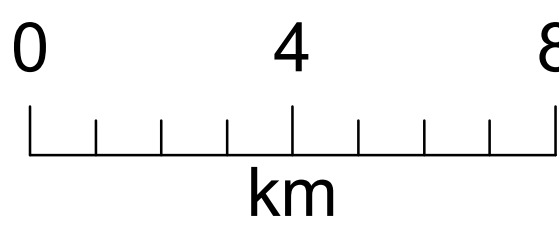


© Land and Property Information (a division of the Department of Finance and Services) 2012

Illawarra Biodiversity Investment Opportunities Map

Legend

- | | | |
|--|------------------------------|--|
|  | Illawarra BIO Map Study Area | Priority Investment Areas |
|  | NPWS Estate |  Core Areas |
|  | SCA Special Areas |  Regional Corridors |



Office of
Environment
& Heritage