





































































































































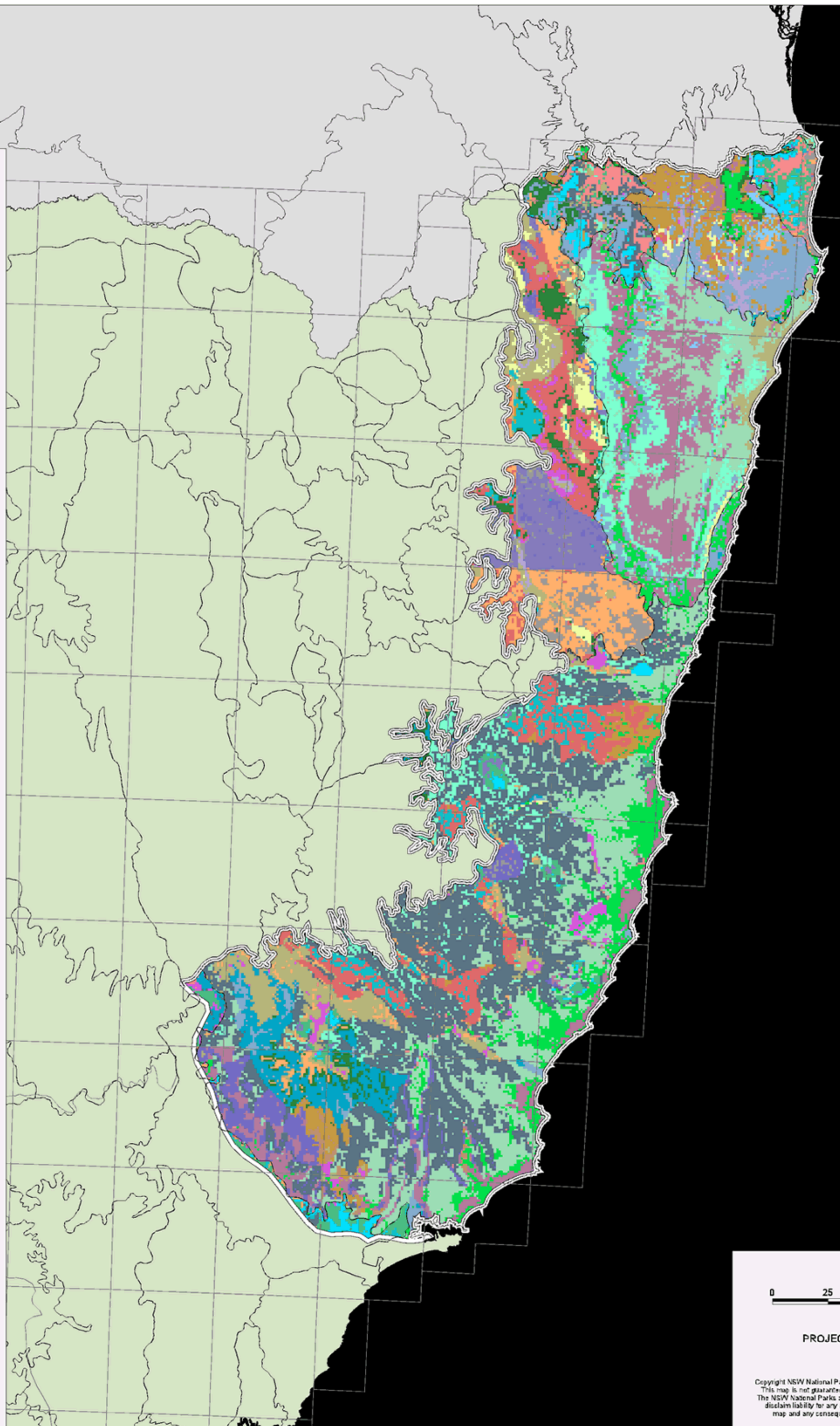


Key

-  Subregions (IBRA)
-  NSW North Coast
-  IBRA regions in NSW
-  IBRA regions interstate

Landscapes	
 1	 45
 2	 46
 3	 49
 4	 50
 5	 52
 6	 53
 7	 56
 8	 57
 9	 58
 10	 59
 11	 60
 12	 61
 13	 62
 14	 63
 15	 64
 16	 65
 17	 66
 18	 67
 19	 68
 20	 73
 21	 76
 22	 77
 23	 78
 24	 79
 25	 90
 26	 91
 27	 92
 28	 93
 29	 94
 30	 95
 31	 96
 32	 98
 33	 107
 34	 125
 35	 131
 36	 160
 37	 161
 38	 175
 39	 181
 40	 196
 41	 214
 42	 219
43	 252
44	 265
	 268
	 270
	 271
	 276
	 277
	 303
	 322
	 334
	 380
	 388
	 400
	 421
	 428
	 440
	 446
	 460
	 462
	 471
	 473
	 494
	 497
	 508
	 510
	 538
	 540
	 547
	 557
	 564
	 565
	 574
	 578
	 587
	 588
	 589
	 590
	 591
	 592
	 593
	 594
	 620
	 642
	 645
	 661
	 662
	667
	670

* A description of each landscape, identified by these landscape codes, is available in 'State Conservation Monitoring Project - Monitoring NSW Environments' (NPWS, in preparation)



0 25 50 75 Kilometres

PROJECTION: Lamberts



Copyright NSW National Parks and Wildlife Service April 2003
 This map is not guaranteed to be free from error or omission
 The NSW National Parks and Wildlife Service and its employees
 disclaim liability for any act done on the information in the
 map and any consequences of such acts or omissions

April 2003