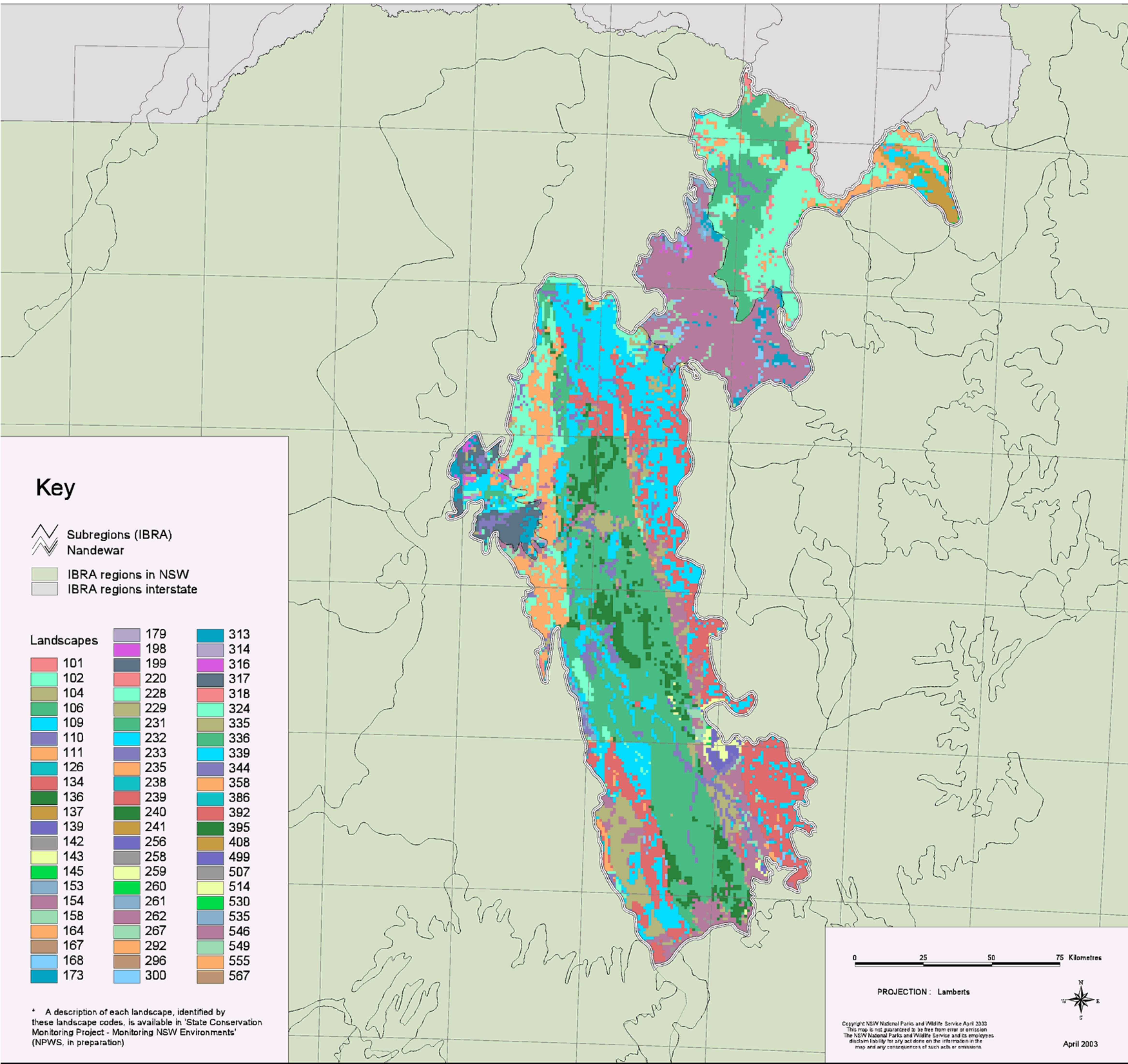






































































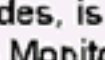





Nandewar Biogeographic Region (IBRA) - Subregions and Landscapes (NPWS, in preparation)



Key

-  Subregions (IBRA)
-  Nandewar
-  IBRA regions in NSW
-  IBRA regions interstate

Landscapes					
	101		179		313
	102		198		314
	104		199		316
	106		220		317
	109		228		318
	110		229		324
	111		231		335
	126		232		336
	134		233		339
	136		235		344
	137		238		358
	139		239		386
	142		240		392
	143		241		395
	145		256		408
	153		258		499
	154		259		507
	158		260		514
	164		261		530
	167		262		535
	168		267		546
	173		292		549
			296		555
			300		567

* A description of each landscape, identified by these landscape codes, is available in 'State Conservation Monitoring Project - Monitoring NSW Environments' (NPWS, in preparation)

0 25 50 75 Kilometres

PROJECTION: Lamberts



Copyright NSW National Parks and Wildlife Service April 2002
This map is not guaranteed to be free from error or omission
The NSW National Parks and Wildlife Service and its employees
disclaim liability for any act done on the information in the
map and any consequences of such acts or omissions

April 2003