


























































































































































































New England Tableland Biogeographic Region (IBRA) - Subregions and Landscapes (NPWS, in preparation)

Key

-  Subregions (IBRA)
-  New England Tableland
-  IBRA regions in NSW
-  IBRA regions interstate

Landscapes

 35	 244	 330	 450
 41	 245	 333	 452
 44	 246	 337	 453
 47	 247	 340	 454
 48	 248	 341	 455
 49	 249	 342	 457
 55	 251	 345	 458
 72	 253	 346	 459
 75	 254	 349	 463
 81	 256	 353	 464
 85	 263	 354	 465
 86	 264	 355	 466
 89	 272	 360	 467
 112	 273	 362	 469
 121	 274	 363	 474
 122	 275	 370	 475
 123	 280	 373	 478
 129	 281	 374	 482
 135	 282	 376	 483
 138	 284	 377	 484
 140	 285	 379	 485
 141	 286	 381	 486
 146	 287	 382	 487
 147	 288	 383	 488
 148	 289	 387	 491
 150	 290	 390	 495
 156	 291	 402	 496
 157	 293	 407	 498
 159	 294	 413	 509
 162	 297	 414	 511
 163	 298	 415	 518
 165	 299	 419	 519
 166	 302	 422	 521
 169	 304	 425	 522
 170	 305	 426	 523
 171	 315	 427	 524
 174	 319	 429	 525
 177	 320	 430	 526
 180	 321	 431	 528
 182	 325	 434	 529
	 326	 437	 531
	 327	 438	 539
	 329	 439	 541
		 441	 542
		 442	 554
		 443	 559
		 444	 560
		 445	 562
			 566
			 572

* A description of each landscape, identified by these landscape codes, is available in 'State Conservation Monitoring Project - Monitoring NSW Environments' (NPWS, in preparation)

0 25 50 75 Kilometres

PROJECTION: Lamberts



Copyright NSW National Parks and Wildlife Service April 2003
This map is not guaranteed to be free from error or omission
The NSW National Parks and Wildlife Service and its employees
disclaim liability for any act done on the information in the
map and any consequences of such acts or omissions.

April 2003