

# Brisbane Water National Park






## Facilities

-  Parking
-  Lookout
-  Picnic Area
-  NPWS Reserves









## Roads / Trails

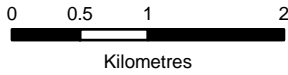
Cycling permitted except on walking tracks

-  Highway / Major Road
-  Sealed Road
-  Unsealed Road
-  4WD Road
-  Fire Trail
-  Walking Track (no cycling)

## Suggested Cycle Route

-  Tommos Loop
-  Rocky Ponds
-  Warrah Trig Loop

-  Gate
-  Steep Hill
-  Public Road
-  No Entry
-  Dismount Bike



Copyright Department of Environment, Climate Change and Water 2010. These maps give you a basic overview of features and facilities. They do not provide detailed information on topography and landscape. We recommend that you buy a topographic map before you go exploring. Visitors should check availability and booking of facilities

