

**NADGEE Nature Reserve**  
**Fire Management Strategy**  
**2005**  
Sheet 1 of 2

This strategy should be used in conjunction with aerial photography and field reconnaissance during incidents and the development of incident action plans.

These data are not guaranteed to be free from error or omission. The NSW National Parks and Wildlife Service and its employees disclaim liability for any and all consequences of such data or omissions.

This document is copyright. Apart from any fair dealing for the purposes of study, research, criticism or review, as permitted under the Copyright Act, no part may be reproduced by any process without written permission.

This strategy is a relevant Plan under Section 38 (4) and Section 44 (3) of Rural Fires Act 1997.

The NSW National Parks and Wildlife Service is part of the Department of Environment and Climate Change.

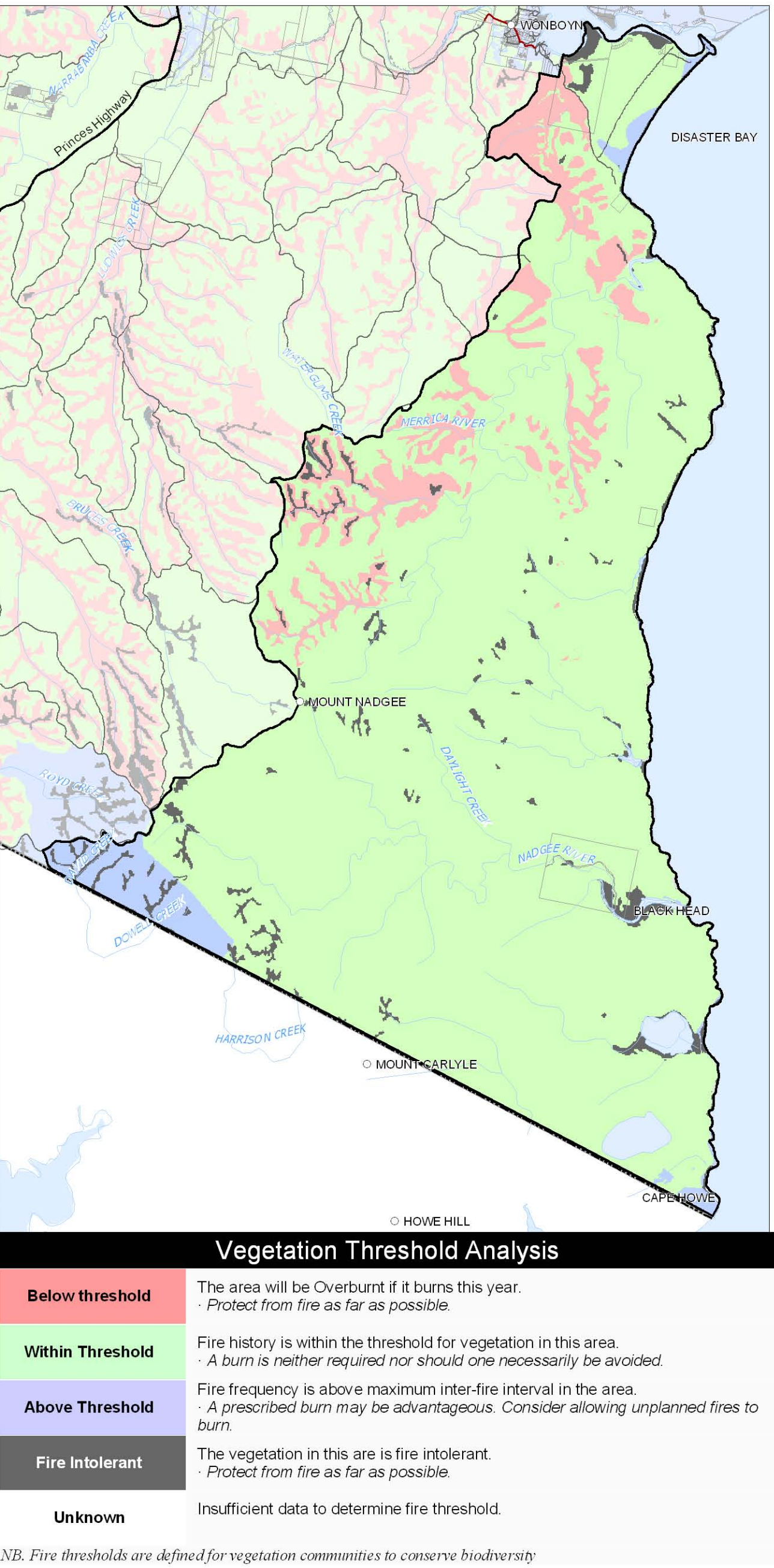
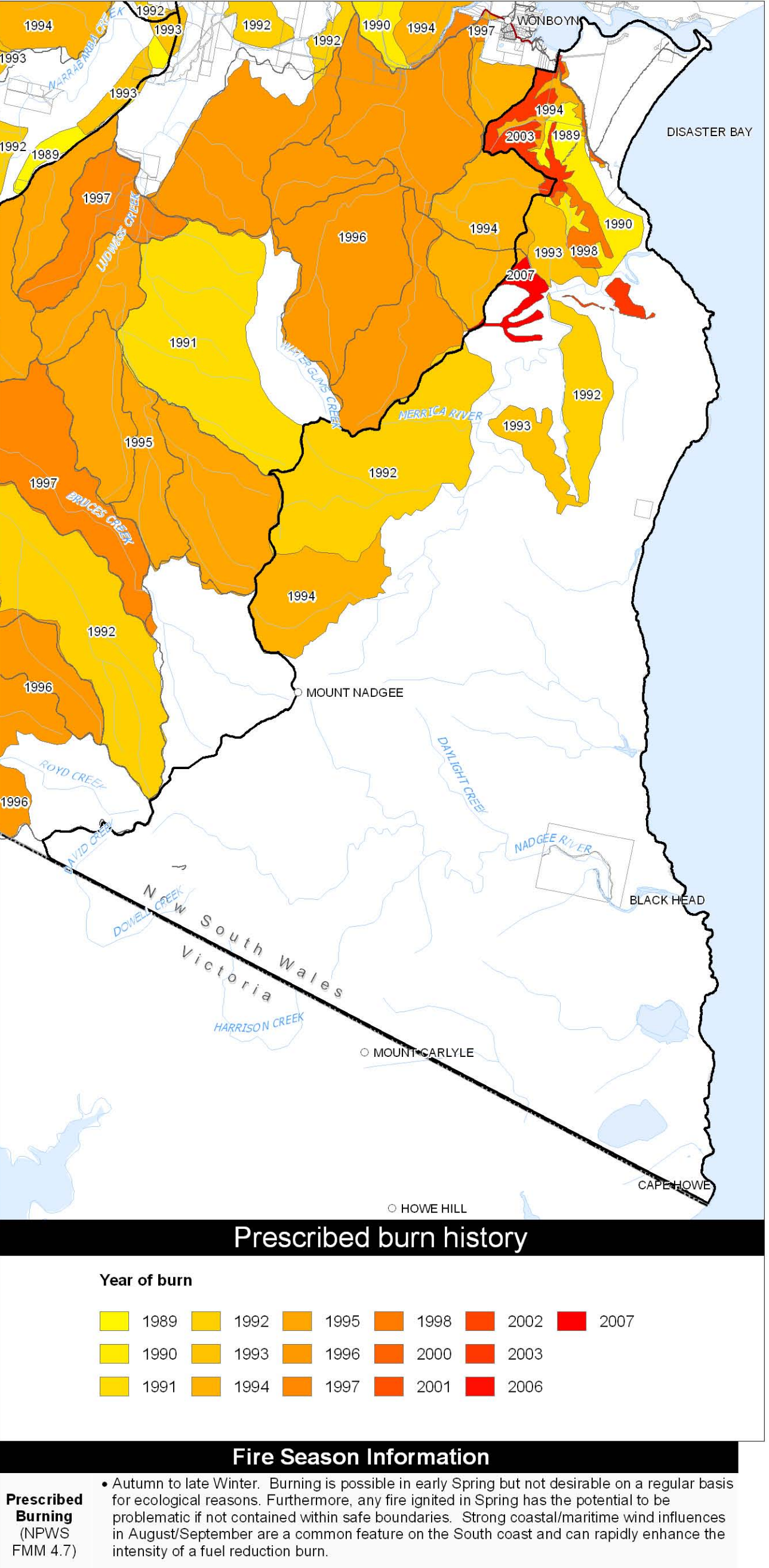
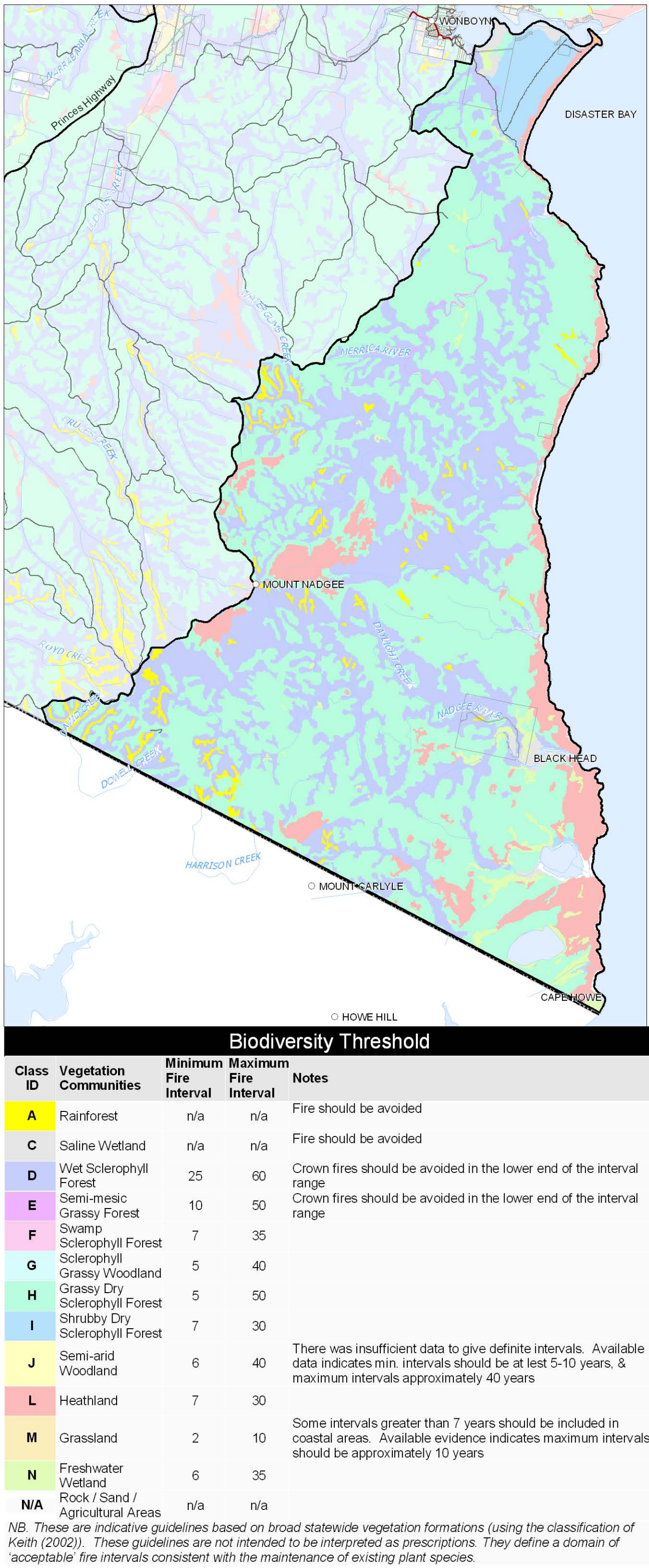
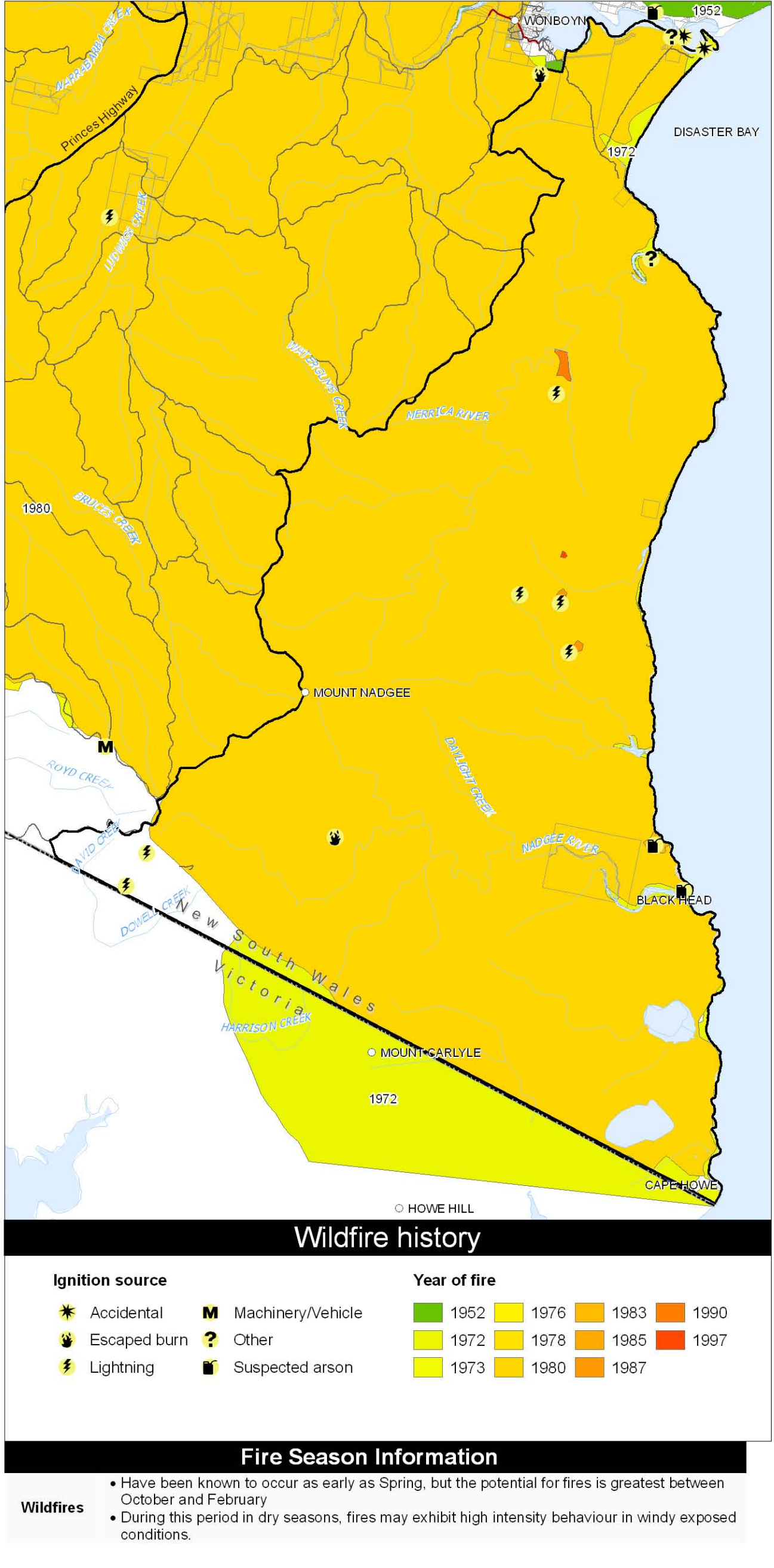
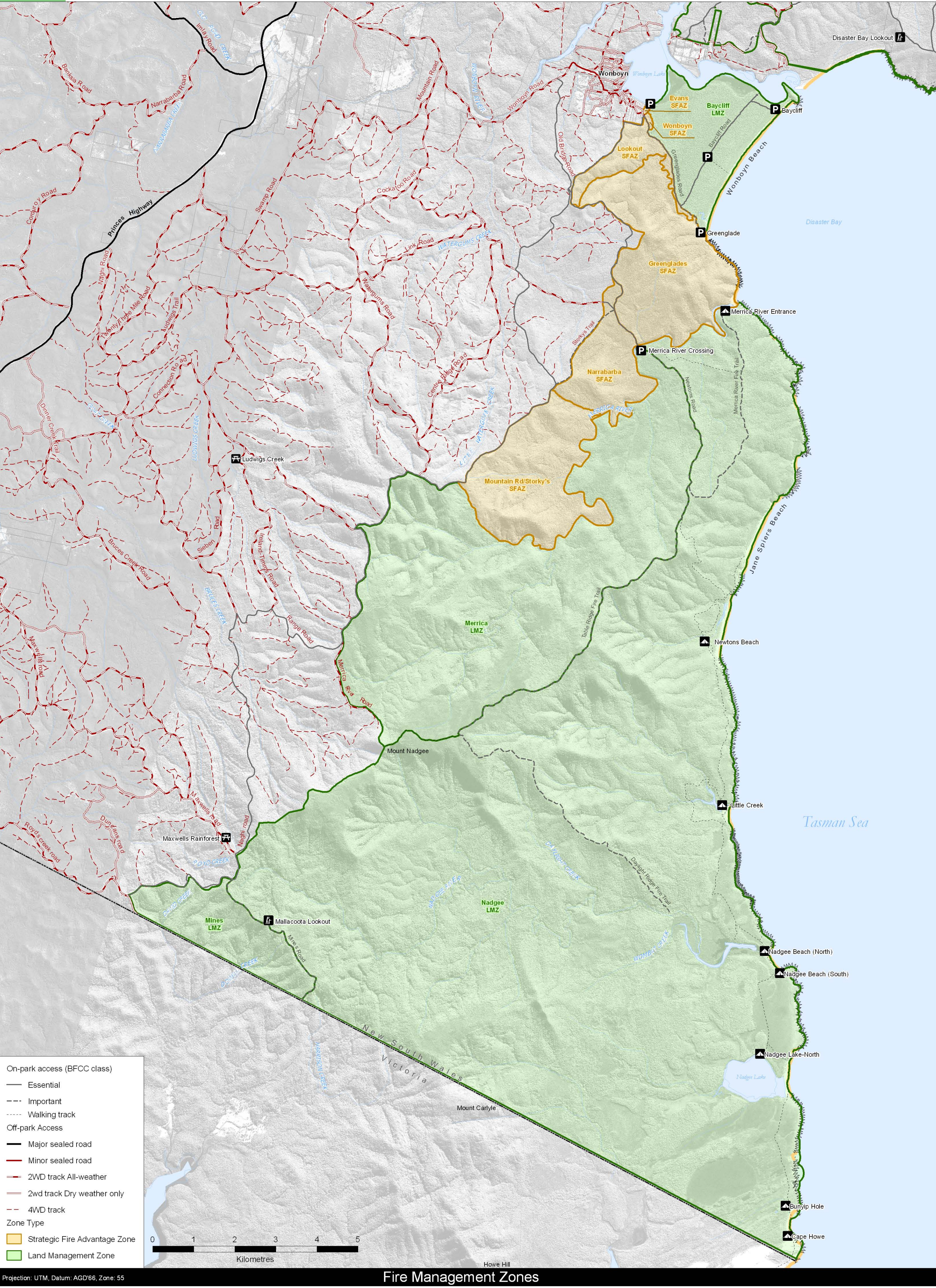
Published by the Department of Environment and Climate Change (NSW), October 2005

Contact: NPWS Far South Coast Region Pox 656 Merimbula NSW 2549

ISBN: 1 74122 151X DECC 2005/228 Updated: 29 July 2008



Fire Management Zones	
Asset Protection Zones	The objective of APZs is the protection of human life and property. This will have precedence over guidelines for the management of biodiversity. Maintain Overall Fuel Hazard at Moderate or below.
Strategic Fire Advantage Zones	The objective of SFAZs is to reduce fire intensity across larger areas. Maintain Overall Fuel Hazard at High or below, however adherence to guidelines for biodiversity will take precedence where practical.
Land Management Zones	The objective of LMZs is to conserve biodiversity and protect cultural and historic heritage. Manage fire consistent with fire thresholds.



NB: Fire thresholds are defined for vegetation communities to conserve biodiversity

